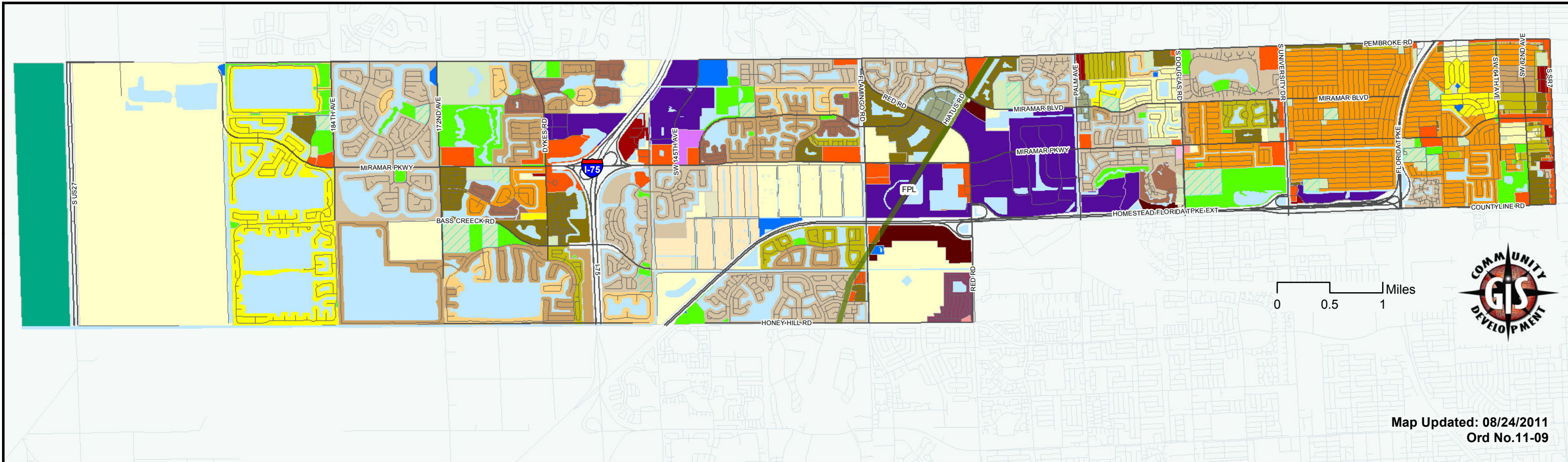
































OFFICIAL ZONING MAP

The user assumes all risks associated with use of this data product. The user is advised to seek a final determination of zoning with the City of Miramar. Zoning districts are subject to change upon passage of an ordinance by the City Commission. 2200 Civic Center PL Miramar, FL 33025 - (954) 602-3239 <http://www.ci.miramar.fl.us> - Updated: August 2011



Legend

Zoning			
 FPL Easement	 B-1 Neighborhood Business	 R-1B Residential	 RM-25 Residential 25 District
 Waterbodies	 B-2 Community Business	 RS-1 Residential 1 District	 CF Community Facility
 Schools	 B-3 Heavy Business	 RS-3 Residential 3 District	 OS Recreation/Open Space
	 OP Office Park	 RS-4 Residential 4 District	 CNS Conservation
	 EC Employment Center	 RS-5 Residential 5 District	 T Mobile Park District
	 PID Planned Industrial District	 RS-6 Residential 6 District	 TND Traditional Neighborhood Development
	 PUD Planned Unit Development	 RS-7 Residential 7 District	 U Utility District
	 RL Rural	 RM-10 Residential 10 District	
	 E Estates	 RM-16 Residential 16 District	